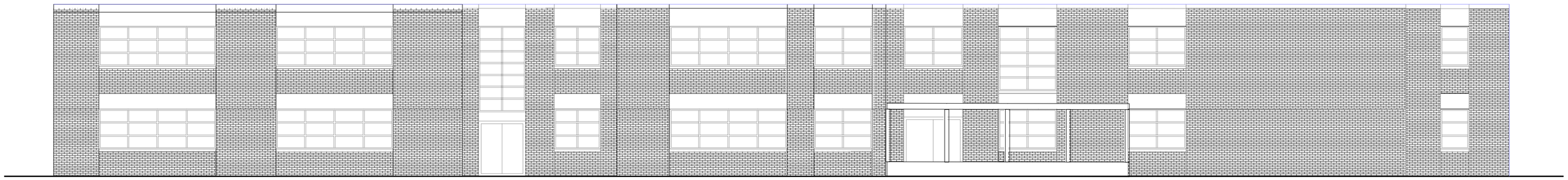

SOUTH ELEVATION

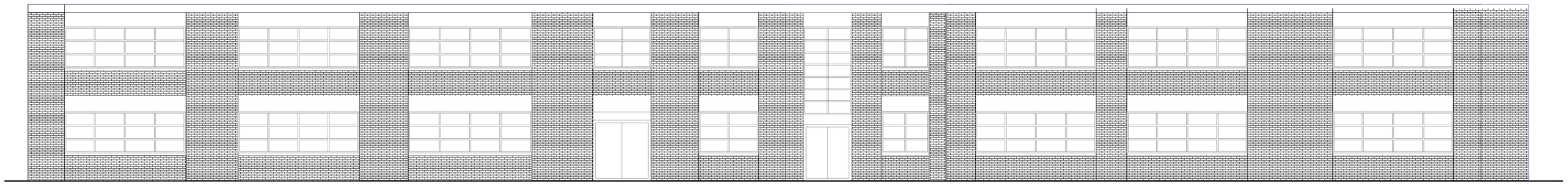

NORTH ELEVATION

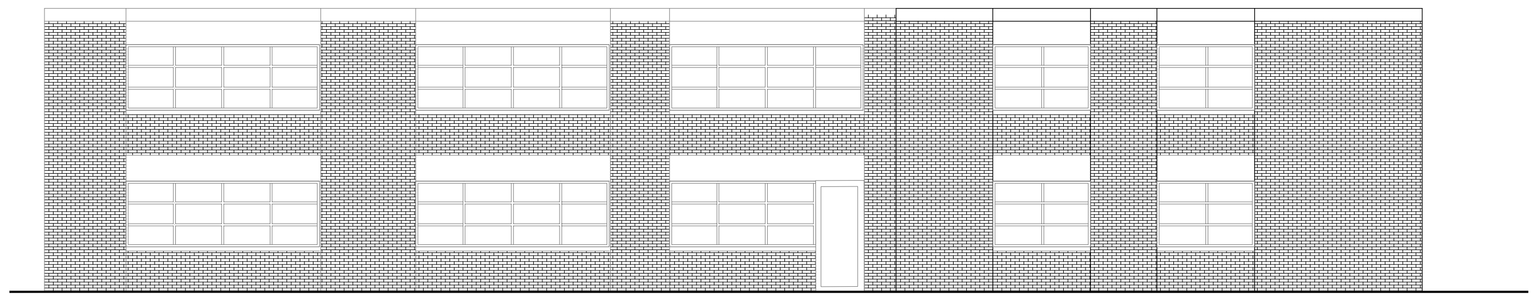

EAST ELEVATION

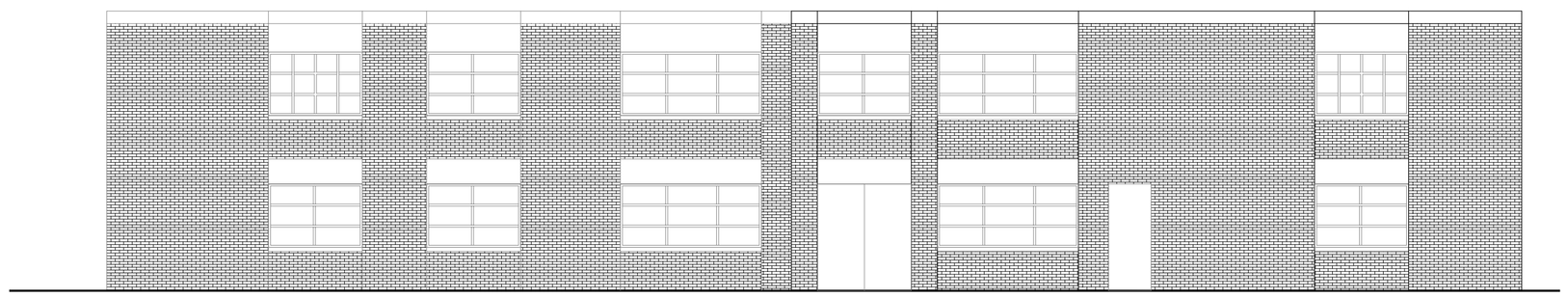

WEST ELEVATION

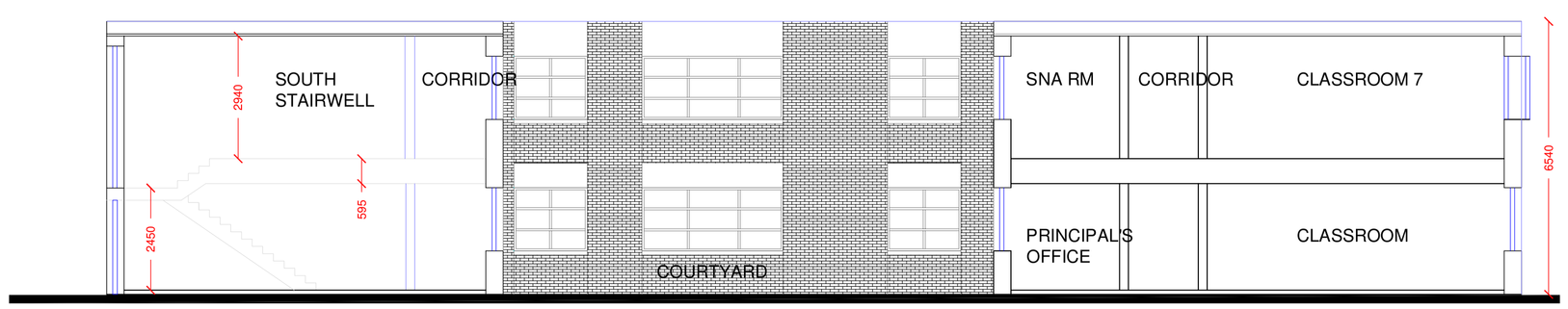

SECTION A-A

NOTES:
1. All levels are relative to Ordnance Datum Malin Head
2. 50m sq grid relative to Irish Transverse Mercator Co-ordinate reference system
3. Contours are at .25m intervals

LINE TYPE LEGEND			
	Box	EB 99.560	Electricity Box
DP	Downpipe	FH 99.640	Fire Hydrant
EP	Electricity Pole	FSTN	Free Station
GATE	Gate	IC 99.337	Inspection Cover
GY 99.697	Gully	IL 99.337	Invert Level
GVALVE 99.604	Gas Valve		Lamp Post
99.563	Gas Cover		Manhole
FFL 97.289	Finished Floor Level	POST	Post
EC 99.400	Electricity Cover	PLR	Pillar
	Manhole Cover	TP	Telegraph pole
107.216	Ridge	TC 118.486	Telecom Cover
112.037	Spot Level	TREE	Tree
SIGN	Sign	WM 119.200	Water Meter

LINE TYPE LEGEND			
	Boundary		Surface Change
	Building		Step
	Bank Top		Vegetation Line
	Bank Bottom		Verge
	Channel		Telecom Cover
	Fence		Wall
	Kerb		Railing
	Path		Verge
	Overhead Electricity Line		Road Edge

REVISIONS		
No.	Date	Description

Horizon GROUP
Market Square, Castleblayney, Monaghan, Ireland
Tel: 042 9740671 Mobile: 087 6640932 / 087 7633025
Website: www.horizon-group.ie

- Topographical Surveys
- Measured Building Surveys
- Legal Mapping
- RICS Condition Reports
- Site Suitability For Waste Water Treatment
- As Built Surveys
- GPS Surveys
- Setting Out
- Assigned Certifier Services

Client:
CBS JAMES STREET
The Liberties, Dublin 8, D08 H2H9

Professional:

Project Title:
ELEVATIONS AND SECTION A-A

Drawn:	NL	Dwg No:	01/003
Scale:	1:100	Date:	27/04/2026

A1